

3185



Post  
Card



Mr Omar Fleener  
Scott City  
Kans

R.R.

*[Faint, mostly illegible handwritten text, possibly bleed-through from the reverse side of the card.]*

G. O. KROPP CO., MILWAUKEE

Part of Business Section, Muskogee, Okla.—21



WEST BROADWAY LOOKING WEST FROM SECOND ST., MUSKOGEE, OKLA.—17





*Skyline of Muskogee, Okla.*



Souvenir Folder of

# MUSKOGEE

OKLAHOMA



Mr + Mrs H.W. Baigum  
RFD 1 Casey  
Clark Co. Ill.




*Skyline of Muskogee, Okla.*



*Where the Government Transacted Business with the Indians for Years*

*U. S. Post Office and Court House*



several weeks, with ample facilities for every type of entertainment from dining to dancing. Located in the heart of the area is beautiful Greenleaf Lake which is approximately five miles long and provides boating, fishing and swimming.

Here is located Camp Gruber, where many thousands of our young men are now being trained for the various branches of our armed forces.

MAHONEY NEWS AGENCY, MUSKOGEE, OKLA.

GENUINE CURTEICH-CHICAGO "C. T. ART-COLORTONE" CREATION (REG. U. S. PAT. OFF.)

D-6820



Muskogee Division of Spartan School of Aeronautics, Inc.



civic activities from the women's angle.


Federal Building, erected at a cost of \$1,750,000, houses Federal Courts for the Eastern Districts of Oklahoma, and offices of the Five Civilized Tribes in addition to serving as Post Office.

School facilities rank among the best in the Nation, being accredited by the North Central As-




N

*Old Indian Agency Building*




*Where the Government Transacted Business with the Indians for Years*

*Skyline of Muskogee, Okla.*



*Masonic Temple*



*Entrance to Honor Heights*






trained for the various branches of our armed forces. Here is located Camp Gruber, where many thousands of our young men are now being and provides boating, fishing and swimming. Located in the heart of the area is beautiful Greenleaf Lake which is approximately five miles long several weeks, with ample facilities for every type of entertainment from tennis to swimming.

St. Paul First M. E. Church South




Campus Scene, Bacone Indian College

"Jefferson Davis House" (Adjutant's Office) Built about 1828 and other Buildings of Stockade



Fort Gibson, near Muskogee

Water Falls at Honor Heights





Oklahoma Indians



West Okmulgee Avenue Looking East





# General Information About MUSKOGEE, OKLAHOMA

Population, approximately 35,000. — Elevation of Muskogee is 617 feet, rainfall 40 inches. United States Highways 69, 64 and 62 pass through our city and are supplemented by Oklahoma State Highways 2 and 10.

Although Muskogee is third largest in size among the cities of Oklahoma it ranks second only to Oklahoma City as a freight distribution point. We are served by four rail carrier lines and fourteen motor carriers. General offices of the Midland Valley and Kansas, Oklahoma and Gulf Railroads are located in Muskogee, as are the division offices of the Missouri, Kansas and Texas. The Santa Fe Trailways operate seventy bus schedules in and out of Muskogee, daily, and maintain division offices and shops here.

Over ninety manufacturers are located in our city, their products being distributed widely over all the Southwestern area. Among items produced by these manufacturers are: fabricated iron and steel, tool handles, boxes, tire patch, radiator cement, rubber tubes, packing house products, top dressings, insecticides, candy, preserved fruits, vegetables, salad dressings, mustard, roasted coffee, monuments, cotton seed products, structural steel tractor hoists, oil field equipment, feed, meal chops, butter, cheese, canned goods, caskets, concrete blocks and aeroplane parts.

Muskogee has numerous active civic organizations, each on the alert for projects and ideas that might prove beneficial to Muskogee and the surrounding territory. Among these are the Chamber of Commerce, Junior Chamber of Commerce, Kiwanis Club, Rotary Club, and Lion's Club. The Pilot's Club, Business and Professional Women's Club and Service League carry on various civic activities from the women's angle.

Federal Building, erected at a cost of \$1,750,000, houses Federal Courts for the Eastern Districts of Oklahoma, and offices of the Five Civilized Tribes in addition to serving as Post Office.

School facilities rank among the best in the Nation, being accredited by the North Central Association. Muskogee's local system consists of a Junior College, senior high schools, two junior high schools and fourteen grade schools.

Just off Highway 62 in the northeastern portion of our city is located Bacone College, the only fully accredited Indian college in the world. The student body of this school represents practically every tribe in North America. A visit to the Bacone Lodge of Indian Handicraft is well worth an effort.

On the east side of Muskogee, just off Highway 62, is the Oklahoma School for the Blind with a staff of 57 and an enrollment of approximately 150.

Just west of city, on Highways 64, 62 and 69, is located Hatbox Field, a very modern airport of 400 acres which is owned and operated jointly by Muskogee and the United States Army. This field is used by the Spartan School of Aeronautics in the primary training of Flying Cadets for the Army.

Six miles southeast of Muskogee on Highway 64 is a new airport of 720 acres which has facilities capable of handling the very largest types of bombers and transport ships. These two splendid airports easily make Muskogee the aviation center of Eastern Oklahoma.


In addition to numerous small parks located throughout the city, Muskogee boasts of two very fine major parks which are sources of year-round enjoyment to those passing through our city as well as those who live here. Spaulding Park, which is situated on Highways 62 and 10, offers spacious landscaped picnic and game grounds in addition to a fine swimming pool, concrete tennis courts and a band shell. Honor Heights Park, located just off Highways 69, 64 and 62 on the western outskirts of Muskogee, has won nationwide acclaim. Covering 90 acres, this park could rightfully be termed a naturalist's dream, since trees from all parts of our Nation as well as flowers of every description are to be found here. Outdoor ovens, rock tables and other necessities for perfect outings are to be found in this park in sufficient quantities to accommodate thousands without their trespassing on each other's party. A large modern swimming pool, surrounded by shady tables for cards and decks for shuffle-board, helps to make the facilities complete.

Muskogee is the home of the Official Oklahoma Free State Fair, the only state fair in Oklahoma with a free gate.

Southeast of Muskogee, 19 miles, is the Cookson Hills Playground Area. This park, which is property of the United States Government, offers a delightful place to spend either a few hours or several weeks, with ample facilities for every type of entertainment from fishing to dancing. Located in the heart of the area is beautiful Greenleaf Lake which is approximately five miles long and provides boating, fishing and swimming.

Here is located Camp Gruber, where many thousands of our young men are now being trained for the various branches of our armed forces.





Oklahoma Indians

## General Information About MUSKOGEE, OKLAHOMA

Population, approximately 35,000. — Elevation of Muskogee is 617 feet, rainfall 40 inches. United States Highways 69, 64 and 62 pass through our city and are supplemented by Oklahoma State Highways 2 and 10.

Although Muskogee is third largest in size among the cities of Oklahoma it ranks second only to Oklahoma City as a freight distribution point. We are served by four rail carrier lines and fourteen motor carriers. General offices of the Midland Valley and Kansas, Oklahoma and Gulf Railroads are located in Muskogee, as are the division offices of the Missouri, Kansas and Texas. The Santa Fe Trailways operate seventy bus schedules in and out of Muskogee, daily, and maintain division offices and shops here.

Over ninety manufacturers are located in our city, their products being distributed widely over all the Southwestern area. Among items produced by these manufacturers are: fabricated iron and steel, tool handles, boxes, tire patch, radiator cement, rubber tubes, packing house products, top dressings, insecticides, candy, preserved fruits, vegetables, salad dressings, mustard, roasted coffee, monuments, cotton seed products, structural steel tractor hoists, oil field equipment, feed, meal chops, butter, cheese, canned goods, caskets, concrete blocks and aeroplane parts.

Muskogee has numerous active civic organizations, each on the alert for projects and ideas that might prove beneficial to Muskogee and the surrounding territory. Among these are the Chamber of Commerce, Junior Chamber of Commerce, Kiwanis Club, Rotary Club, and Lion's Club. The Pilot's Club, Business and Professional Women's Club and Service League carry on various civic activities from the women's angle.

Federal Building, erected at a cost of \$1,750,000, houses Federal Courts for the Eastern Districts of Oklahoma, and offices of the Five Civilized Tribes in addition to serving as Post Office.

School facilities rank among the best in the Nation, being accredited by the North Central Association. Muskogee's local system consists of a Junior College, senior high schools, two junior high schools and fourteen grade schools.

Just off Highway 62 in the northeastern portion of our city is located Bacone College, the only fully accredited Indian college in the world. The student body of this school represents practically every tribe in North America. A visit to the Bacone Lodge of Indian Handicraft is well worth an effort.

On the east side of Muskogee, just off Highway 62, is the Oklahoma School for the Blind with a staff of 57 and an enrollment of approximately 150.

Just west of city, on Highways 64, 62 and 69, is located Hatbox Field, a very modern airport of 400 acres which is owned and operated jointly by Muskogee and the United States Army. This field is used by the Spartan School of Aeronautics in the primary training of Flying Cadets for the Army.

Six miles southeast of Muskogee on Highway 64 is a new airport of 720 acres which has facilities capable of handling the very largest types of bombers and transport ships. These two splendid airports easily make Muskogee the aviation center of Eastern Oklahoma.

In addition to numerous small parks located throughout the city, Muskogee boasts of two very fine major parks which are sources of year-round enjoyment to those passing through our city as well as those who live here. Spaulding Park, which is situated on Highways 62 and 10, offers spacious landscaped picnic and game grounds in addition to a fine swimming pool, concrete tennis courts and a band shell. Honor Heights Park, located just off Highways 69, 64 and 62 on the western outskirts of Muskogee, has won nationwide acclaim. Covering 90 acres, this park could rightfully be termed a naturalist's dream, since trees from all parts of our Nation as well as flowers of every description are to be found here. Outdoor ovens, rock tables and other necessities for perfect outings are to be found in this park in sufficient quantities to accommodate thousands without their trespassing on each other's party. A large modern swimming pool, surrounded by shady tables for cards and decks for shuffle-board, helps to make the facilities complete.

Muskogee is the home of the Official Oklahoma-Free State Fair, the only state fair in Oklahoma with a free gate.

Southeast of Muskogee, 19 miles, is the Cookson Hills Playground Area. This park, which is property of the United States Government, offers a delightful place to spend either a few hours or several weeks, with ample facilities for every type of entertainment from fishing to dancing. Located in the heart of the area is beautiful Greenleaf Lake which is approximately five miles long and provides boating, fishing and swimming.

Here is located Camp Gruber, where many thousands of our young men are now being trained for the various branches of our armed forces.